
Datum: **11-09-2025**
Onderwerp: **Bulletin 2**

Tijd: **15:00**
Document No: **1.2**

Van: Wedstrijdleader
Aan: Alle deelnemers

Bijlages: 4

Vanwege veiligheidsredenen worden de volgende klassementsproeven aangepast:


- KP 1 Eurol (Hellendoorn) – verkort
- KP 9 – 14 9 TCR Tours (Borkeld) – verkort
- KP 12 – 17 Wolves (Ypelo) – fly finish verplaatst (90m naar voren)

Daarnaast wordt een wijziging in het routeboek Historics - zaterdag toegepast bij:


- Pagina 68: TC 13C naar TC 14 - vervanging situatie 6

Situaties in het routeboek worden aangepast volgens de bijlagen.

Deze worden geprint (A5) meegegeven bij de documentencontrole, zodat de klassementsproeven in de nieuwe situatie kunnen worden verkend.




Wedstrijdleader
Ralf Hereijgers



Afstanden	
L	690
T	14820
N	260

FINISH




Afstanden	
L	260
T	15080
N	

STOP




From TC 1 Eurol Hellendoorn		DISTANCE		DAY 12-09	
To TC 2 Vredestein Mageleresch				SECTION 1	
SPECIAL STAGE 1			RECORD		TIME ALLOWED 32 min
Hellendoorn 12.28km					
DISTANCE		DIRECTION	INFORMATION		DISTANCE REGRESS
TOTAL	PARTIAL				
12,28	1,08			FINISH SS 1 Hellendoorn 12.28 km	2,67
				52°25.177'N 6°28.616'E ALT: 0 m	
12,53	0,25			STOP	2,42
				52°25.096'N 6°28.786'E ALT: 0 m	
12,57	0,04			!! CAUTION !! Hellendoornseweg	2,38
13,73	1,16			Katenhorstweg	1,22
14,95	1,22			Katenhorstweg	0,00

Continue Sit. 33 Pag. 33



Afstanden	
L	690
T	14820
N	260

FINISH



Afstanden	
L	260
T	15080
N	

STOP



From TC		9/14 TCR Tours Borkeld		DISTANCE		DAY		13-09				
To TC		10/15 Teunis Stokkum West				SECTION		3/5				
SPECIAL STAGE				9/14		RECORD		TIME ALLOWED				
Borkeld				6.77km				23 min				
DISTANCE		DIRECTION			INFORMATION				DISTANCE REGRESS			
TOTAL	PARTIAL											
6,77	0,74				<p>FINISH SS 9/14 Borkeld 6.77 km</p> <table border="1"> <tr><td>52° 16.653'N</td></tr> <tr><td>6° 27.536'E</td></tr> <tr><td>ALT: 20 m</td></tr> </table>				52° 16.653'N	6° 27.536'E	ALT: 20 m	9 / 14
52° 16.653'N												
6° 27.536'E												
ALT: 20 m												
7,01	0,24				<p>STOP</p> <table border="1"> <tr><td>52° 16.633'N</td></tr> <tr><td>6° 27.336'E</td></tr> <tr><td>ALT: 20 m</td></tr> </table>				52° 16.633'N	6° 27.336'E	ALT: 20 m	0,87
52° 16.633'N												
6° 27.336'E												
ALT: 20 m												
7,53	0,52				<p>Pannenberg</p>				0,35			

RALLY


Continue TC10 Sit. 19 Page 48

Continue TC15 Sit. 19 Page 105

HISTORIC

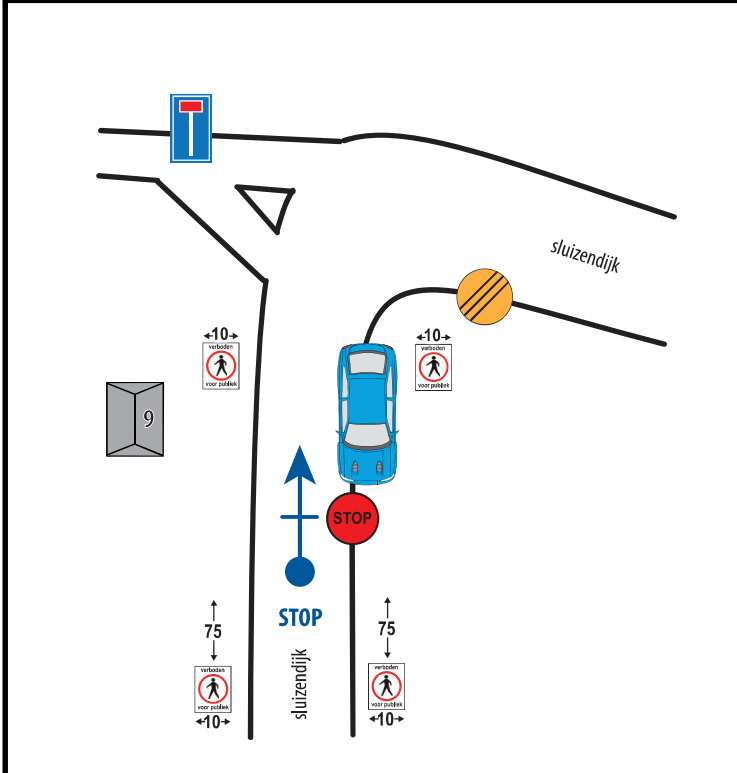
Continue TC10 Sit. 19 Page 20

Continue TC15 Sit. 19 Page 76



Afstanden
L 90
T 12920
N 500

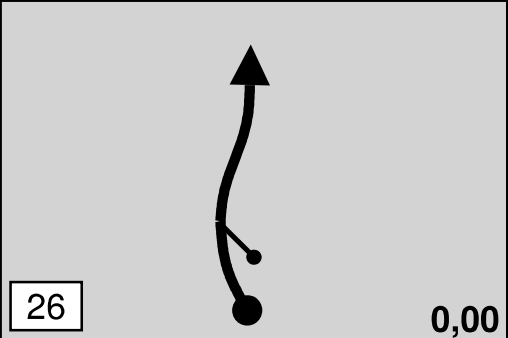

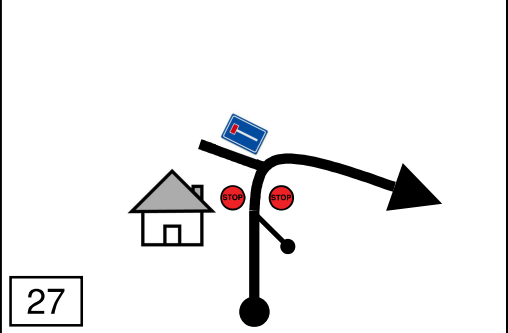

FINISH	B2	
---------------	-----------	--



Afstanden
L 500
T 13420
N

STOP		
-------------	--	--



From TC 7/12 Wolves Ypelo		DISTANCE		DAY 13-09		
To TC 8/13 Ten Brinke Notter		13.14km		SECTION 3/5		
SPECIAL STAGE 7/12			RECORD		TIME ALLOWED	
Ypelo			12.64km		24 min	
DISTANCE		DIRECTION	INFORMATION		DISTANCE REGRESS	
TOTAL	PARTIAL					
12,64	0,43			FINISH SS 7/12 Ypelo 12.64 km		0,50
				52° 19.437'N 6° 33.082'E ALT: 0 m		
13,14	0,50			STOP		0,00
				52° 19.475'N 6° 32.648'E ALT: 10 m		

7 / 12

RALLY

Continue TC8 Sit. 28 Page 23

Continue TC13 Sit. 28 Page 80

HISTORIC

Continue TC13 Sit. 28 Page 51

Continue TC18 Sit. 28 Page 107

From TC		13C Service OUT		DISTANCE		DAY	
To TC		14 TCR Tours Borkeld		8.80km		13-09	
				AVERAGE		TIME ALLOWED	
				26.40 kph		20 min	
DISTANCE		DIRECTION		INFORMATION		DISTANCE REGRESS	
TOTAL	PARTIAL						
5,06	0,68	 6		 !! CAUTION !! Holterweg N755		3,74	
5,29	0,23	 7		 !! CAUTION !! Markeloseweg N350		3,51	
5,58	0,29	 8		 !! CAUTION !! Markeloseweg N350		3,22	
7,78	2,20	 9		 TAKE RIGHT LANE Rijssenseweg N350		1,02	
8,57	0,79	 10		 !! CAUTION !! Rijssenseweg		0,23	

PROXIMA NOTA
PROCH NOTE
NEXT NOTE

0,23